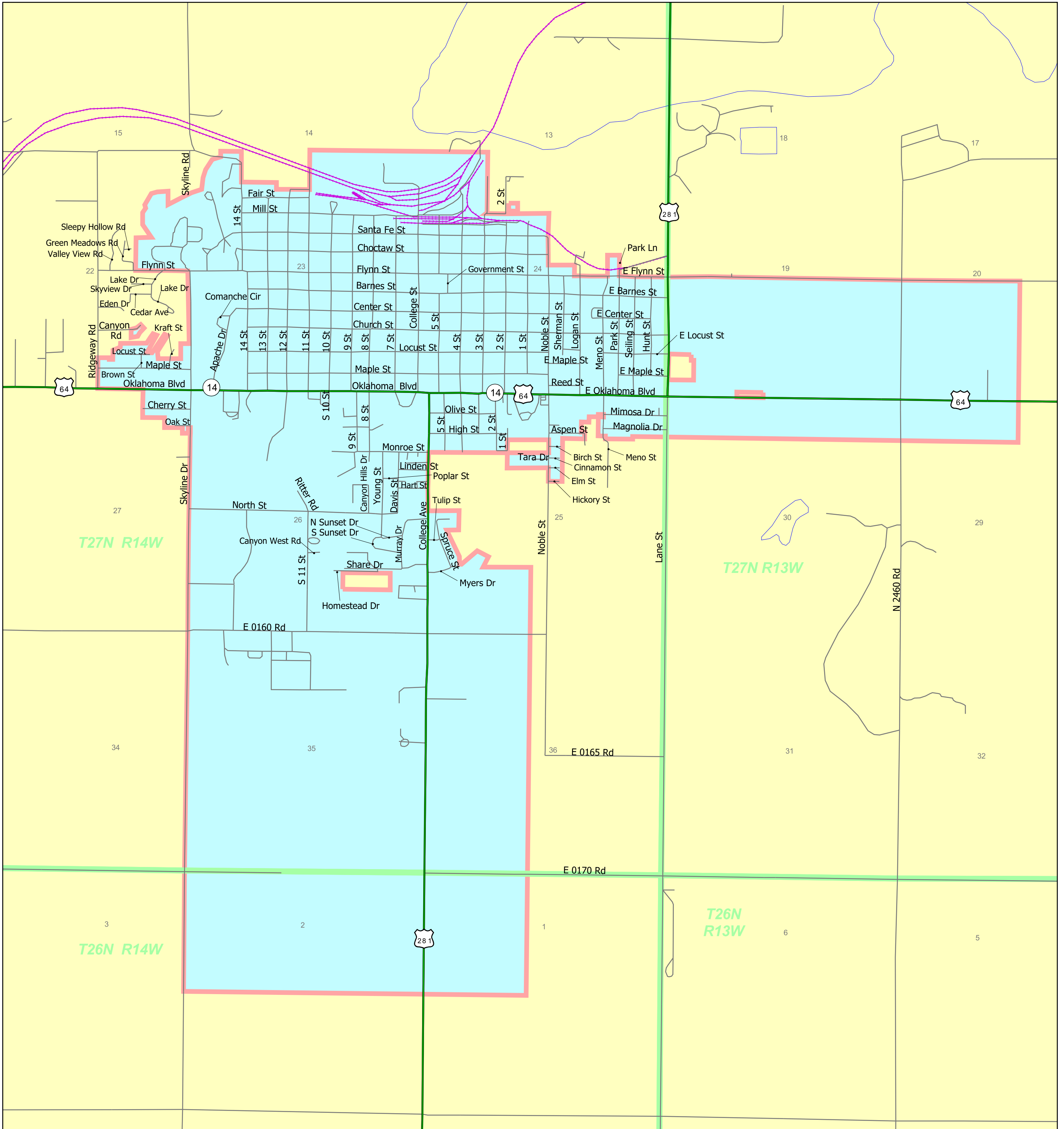

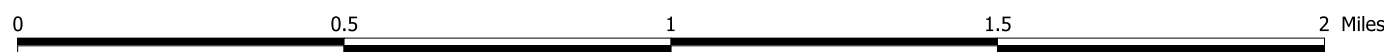


# Alva, Oklahoma Woods County



## Alva

-  City Limits
-  Highways
-  Roads
-  Railroads
-  Hydrography



Map Produced By:  
Center for Spatial Analysis  
University of Oklahoma  
April, 2015  
Contact Us For Additional Copies  
(405) 325-3131

Prepared for:  
Oklahoma Tax Commission  
(405) 319-8200  
All boundary changes or annexations  
should be directed to this agency.

Per Oklahoma Statutes, Title 11, Section 21-109, "Tracts of land with an area of width no greater than three hundred twenty-six (326) feet at the widest point which are annexed to a municipality, shall not be subject to municipal taxes, unless such tracts are annexed pursuant to paragraph 2 of subsection A of Section 21-103 of this title." The effective date of this statutory change is November 1, 2007.